

## GREENE COUNTY BROADBAND


### Residential Broadband Speeds (excludes Mobile Wireless and Business-Only Service)

All Data has been supplied by the New York State Broadband Mapping Initiative and is current as of June 30, 2013.

Municipality	2010 Census Data				Basic Broadband Availability				Connect NY Broadband Availability				High Speed Broadband Availability							
					( $\geq 768$ kbps down, 200 kbps up)				( $\geq 6$ mbps down, 1.5 mbps up)				( $\geq 10$ mbps down, 3 mbps up)				( $\geq 100$ mbps down, 10 mbps up)			
Municipality Name	Muni 2010 Population	Muni 2010 Housing Units	Muni Area (square miles)	Housing Unit Density (HU/sq mi)	# Housing Units	% Housing Units	Population	% Population	# Housing Units	% Housing Units	Population	% Population	# Housing Units	% Housing Units	Population	% Population	# Housing Units	% Housing Units	Population	% Population
<b>TOWNS (including Villages)</b>																				
Ashland	784	679	25.0	27.2	640	94%	740	94%	0	0%	0	0%	0	0%	0	0%	0	0%	0	0%
Athens	4,089	2,248	28.9	77.8	2,100	93%	3,900	95%	0	0%	0	0%	0	0%	0	0%	0	0%	0	0%
Cairo	6,670	3,654	60.1	60.8	3,500	96%	6,400	96%	0	0%	0	0%	0	0%	0	0%	0	0%	0	0%
Catskill	11,775	6,112	64.0	95.5	5,900	97%	11,400	97%	710	12%	1,200	10%	710	12%	1,200	10%	0	0%	0	0%
Coxsackie	8,918	2,997	38.4	78.0	2,900	97%	8,600	96%	1,200	40%	2,500	28%	1,200	40%	2,500	28%	1,200	40%	2,500	28%
Durham	2,725	1,807	49.1	36.8	1,700	94%	2,600	95%	0	0%	0	0%	0	0%	0	0%	0	0%	0	0%
Greenville	3,739	1,901	39.2	48.5	1,800	95%	3,600	96%	0	0%	0	0%	0	0%	0	0%	0	0%	0	0%
Halcott	258	312	22.4	13.9	10	3%	0	0%	0	0%	0	0%	0	0%	0	0%	0	0%	0	0%
Hunter	2,732	2,952	90.2	32.7	2,700	91%	2,500	92%	2,700	91%	2,500	92%	2,700	91%	2,500	92%	0	0%	0	0%
Jewett	953	1,182	50.2	23.5	1,100	93%	880	92%	1,000	85%	840	88%	1,000	85%	840	88%	0	0%	0	0%
Lexington	805	895	80.1	11.2	150	17%	130	16%	150	17%	130	16%	150	17%	130	16%	0	0%	0	0%
New Baltimore	3,370	1,508	43.0	35.1	1,400	93%	3,200	95%	0	0%	0	0%	0	0%	0	0%	0	0%	0	0%
Prattsville	700	506	21.6	23.4	380	75%	580	83%	0	0%	0	0%	0	0%	0	0%	0	0%	0	0%
Windham	1,703	2,457	45.3	54.2	2,300	94%	1,600	94%	240	10%	60	4%	240	10%	60	4%	0	0%	0	0%
<b>VILLAGES</b>																				
Athens (V)	1,668	885	4.7	188.3	850	96%	1,600	96%	0	0%	0	0%	0	0%	0	0%	0	0%	0	0%
Catskill (V)	4,081	2,029	2.9	699.7	1,900	94%	3,900	96%	0	0%	0	0%	0	0%	0	0%	0	0%	0	0%
Coxsackie (V)	2,813	1,324	2.6	509.2	1,200	91%	2,700	96%	1,200	91%	2,700	96%	1,200	91%	2,700	96%	1,200	91%	2,700	96%
Hunter (V)	502	642	1.5	428.0	620	97%	480	96%	620	97%	480	96%	620	97%	480	96%	0	0%	0	0%
Tannersville (V)	539	557	1.1	506.4	540	97%	520	96%	540	97%	520	96%	540	97%	520	96%	0	0%	0	0%
<b>GREENE COUNTY</b>	<b>49,221</b>	<b>29,210</b>	<b>657.6</b>	<b>44.4</b>	<b>27,000</b>	<b>92%</b>	<b>46,500</b>	<b>94%</b>	<b>5,800</b>	<b>20%</b>	<b>6,800</b>	<b>14%</b>	<b>5,800</b>	<b>20%</b>	<b>6,800</b>	<b>14%</b>	<b>440</b>	<b>2%</b>	<b>1,300</b>	<b>3%</b>


**DISCLAIMER:** Housing Unit and Population numbers, percentages, and summed totals depicting broadband availability are rounded estimates adjusted to compensate for the prescribed data reporting methodology which assumes ubiquitous broadband availability in every reported census block.

#### Connect NY Definitions:




##### Unserved Area

An area where broadband service is not available from a wireline or wireless facilities-based provider offering service at advertised speeds  $\geq 6$  Mbps download and 1.5 Mbps upload.



##### Underserved Area

An area where 50% or more of the households have no broadband service from wireline or wireless facilities-based providers offering service at advertised speeds  $\geq 6$  Mbps download and 1.5 Mbps upload.



##### Served Area

An area where more than 50% of the households have broadband service from wireline or wireless facilities-based providers offering service at advertised speeds  $\geq 6$  Mbps download and 1.5 Mbps upload.